

A RESOLUTION AMENDING THE LAND USE PLAN FOR THE HIGH POINT PLANNING AREA

WHEREAS, the City Council of the City of High Point adopted the *Land Use Plan for the High Point Planning Area* on April 6, 2000, and

WHEREAS, changing circumstances may warrant that from time to time a particular land use designation be changed from one classification to another; and

WHEREAS, public hearings were held before the High Point Planning and Zoning Commission on December 14, 2021 and before the City Council of the City of High Point on January 18, 2022, regarding this proposed amendment (PA 21-08) to said *Land Use Plan for the High Point Planning Area*.

NOW, THEREFORE, BE IT RESOLVED BY THE CITY COUNCIL OF THE CITY OF HIGH POINT, NORTH CAROLINA:


SECTION 1. That the *Land Use Plan for the High Point Planning Area* be amended by reclassifying approximately 6.5 acres (as shown on the attached map) from Low-Density Residential to Recreation/Open Space and 2.4 acres (as shown on the attached map) from Low-Density Residential to Office.

SECTION 2. Should any section or provision of this resolution be declared invalid, such decision shall not affect the validity of remaining portions of this resolution.


SECTION 3. This resolution shall become effective immediately upon adoption.


Adopted by City Council
City of High Point, North Carolina
The 18th day of January 2022

By: _____


Jay W. Wagner, Mayor

ATTEST:





Lisa B. Vierling, City Clerk