

# 2020 Traffic Calming Projects

Prosperity & Livability Committee  
September 9, 2020

# Streets Identified for Traffic Calming in 2020

Arlington Street

Gavin Drive

Jamesford Drive

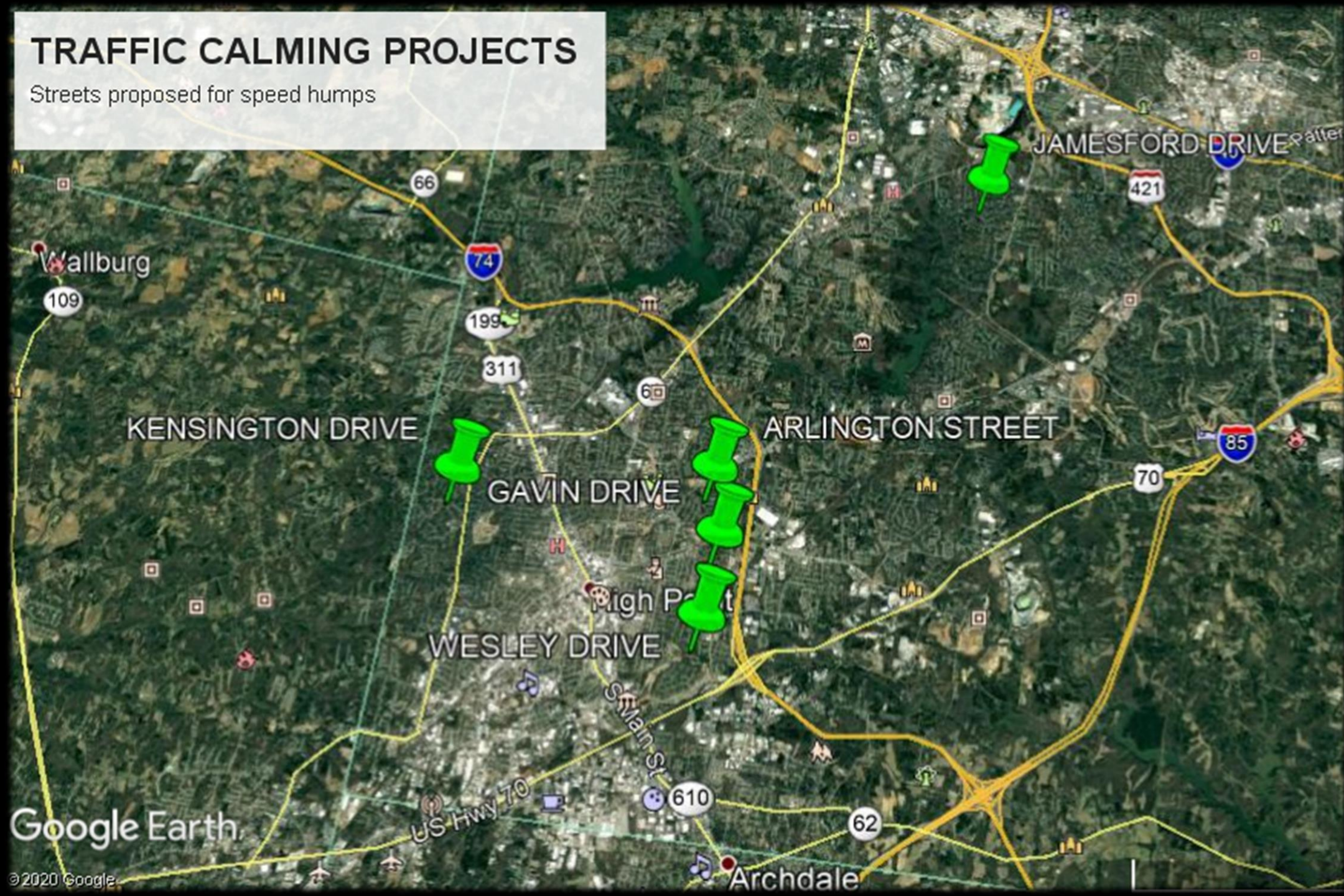
Kensington Drive

Wesley Drive



# TRAFFIC CALMING PROJECTS

Streets proposed for speed humps



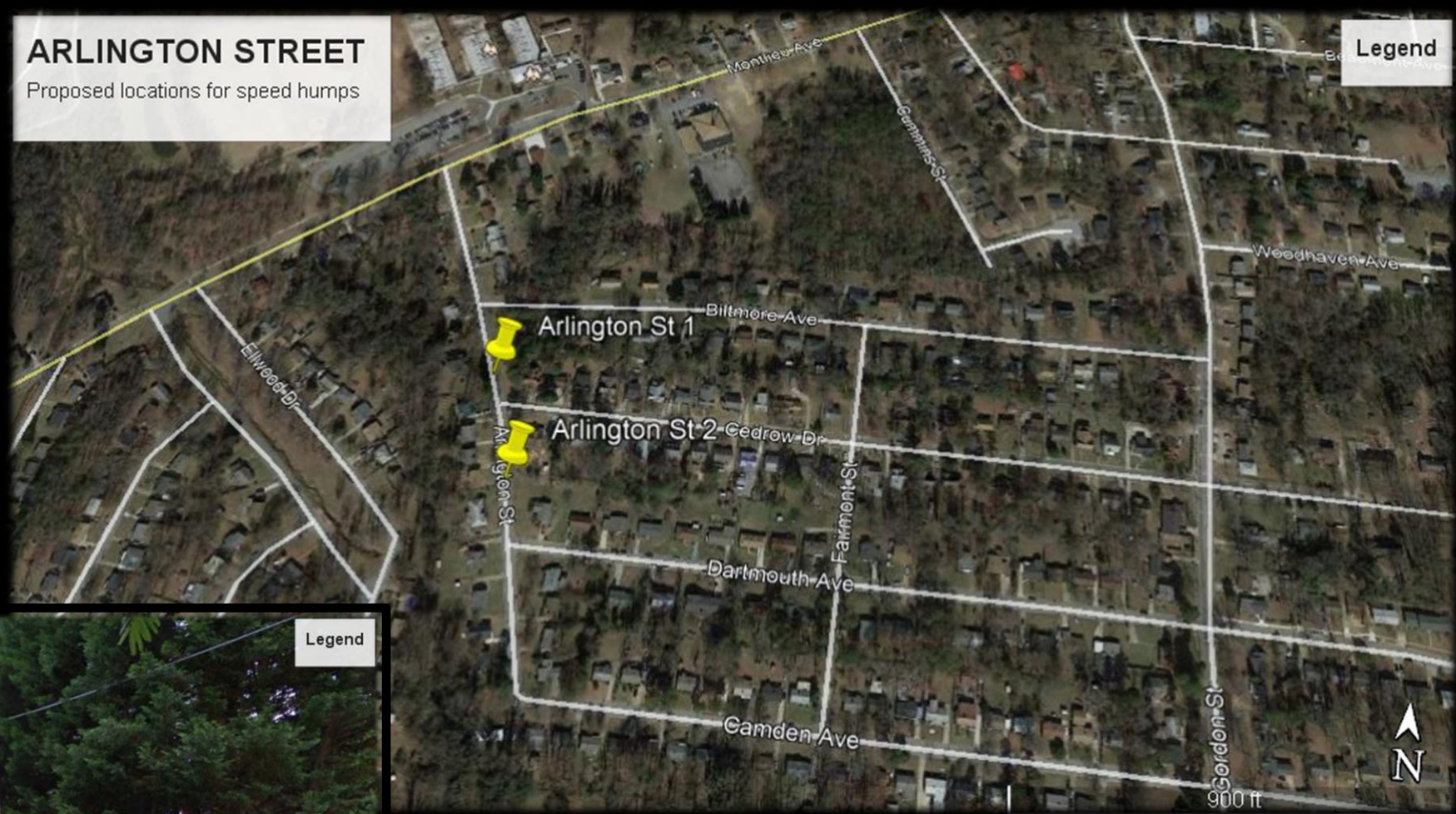
Google Earth

© 2020 Google



## ARLINGTON STREET

Proposed locations for speed humps



Legend

N

900 ft

## ARLINGTON STREET

Streetview Southbound, Location 1



Legend

N

9.04 ft

Google Earth

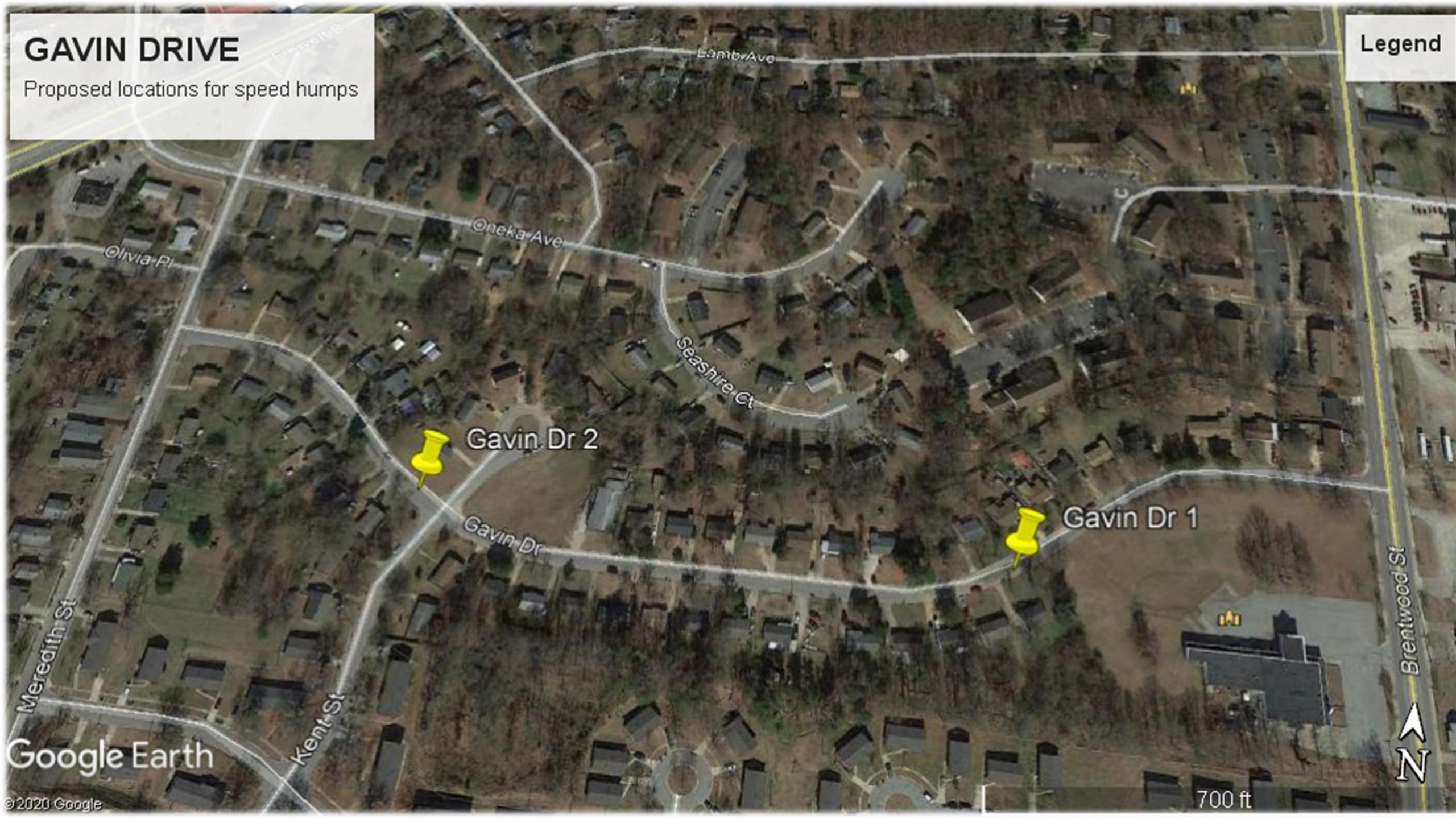
©2020 Google



# GAVIN DRIVE

Proposed locations for speed humps


Legend



Google Earth

©2020 Google

700 ft

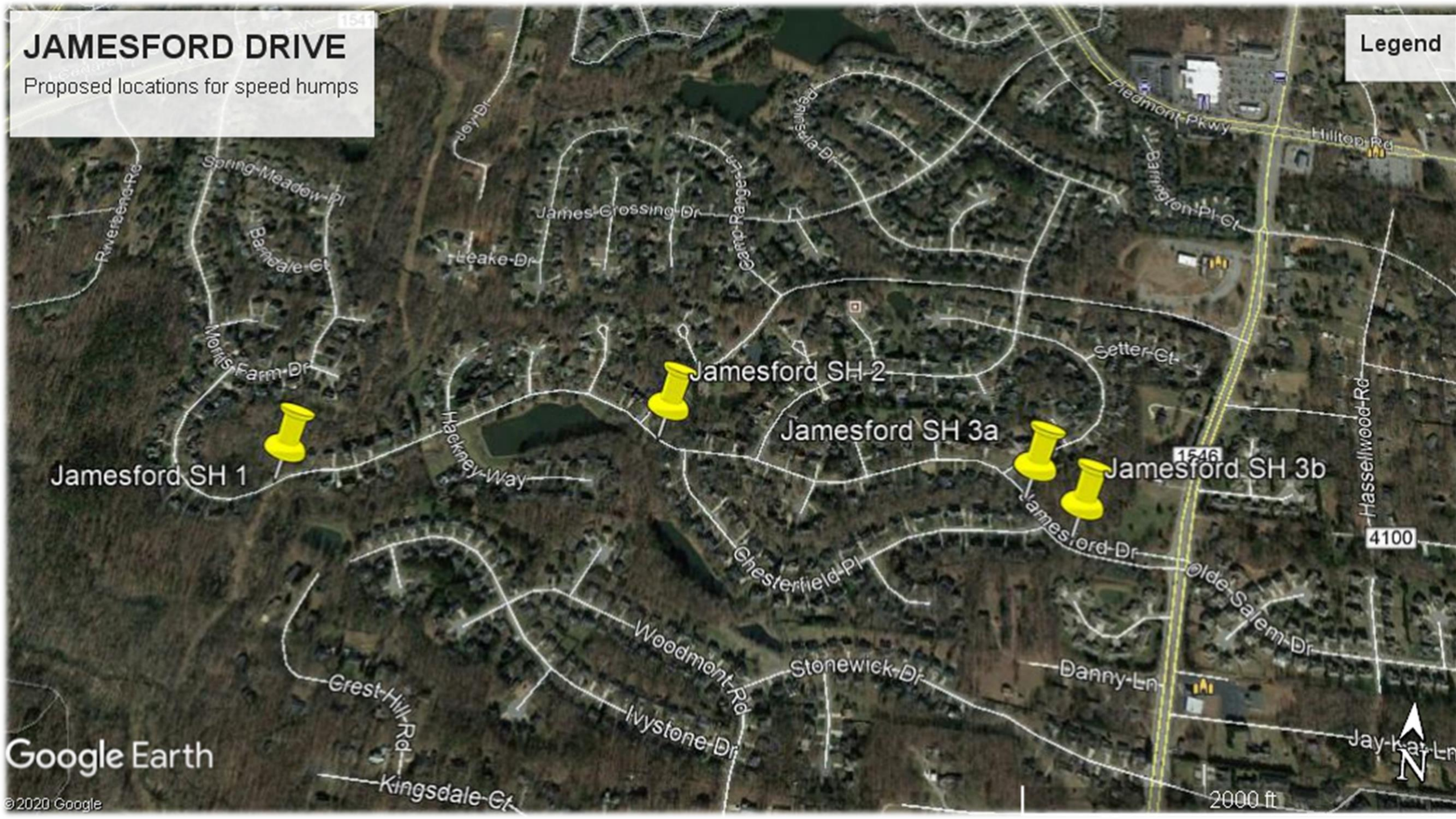




# JAMESFORD DRIVE

Proposed locations for speed humps

Legend





## JAMESFORD DRIVE

Streetview Eastbound, Location 2

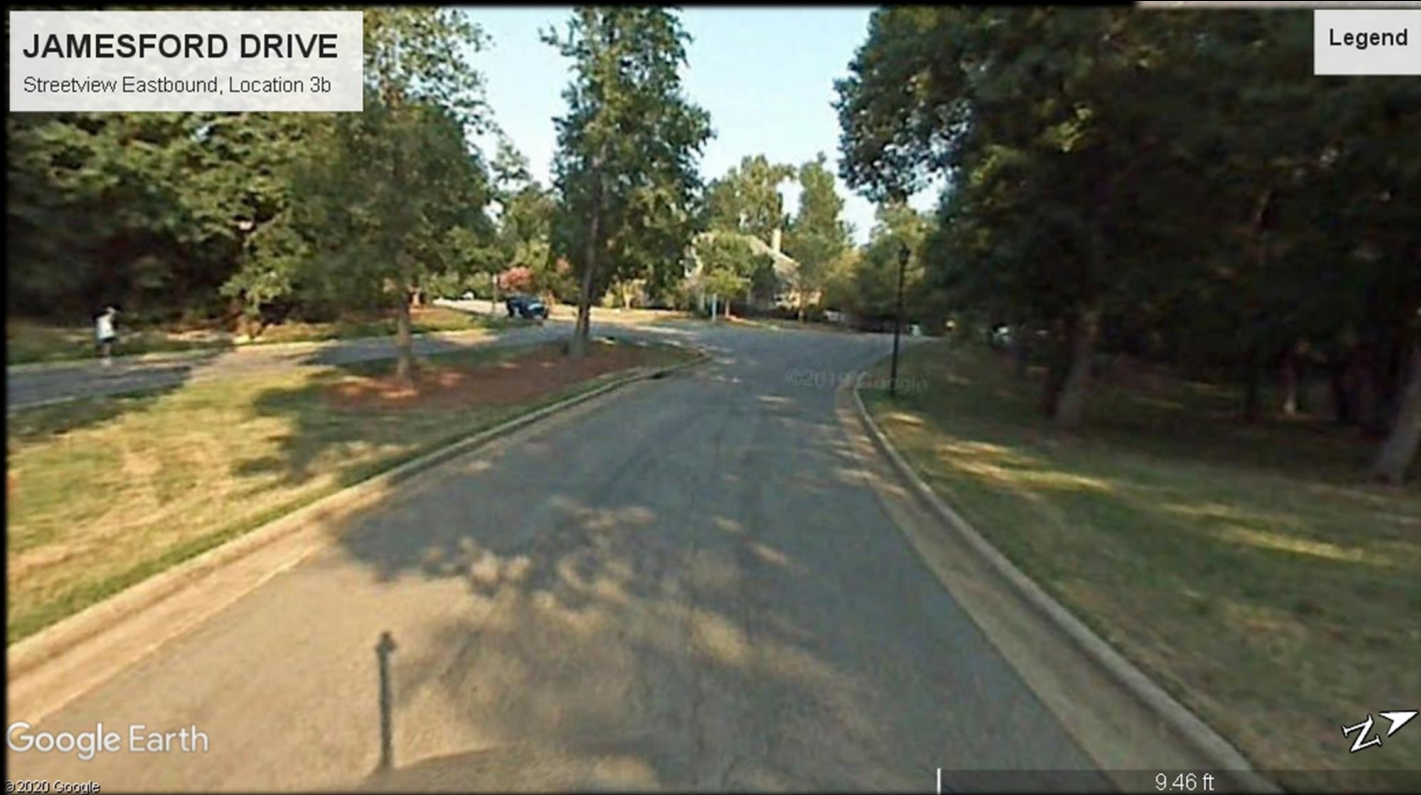
Legend



## JAMESFORD DRIVE

Streetview Eastbound, Location 3b

Legend



Google Earth

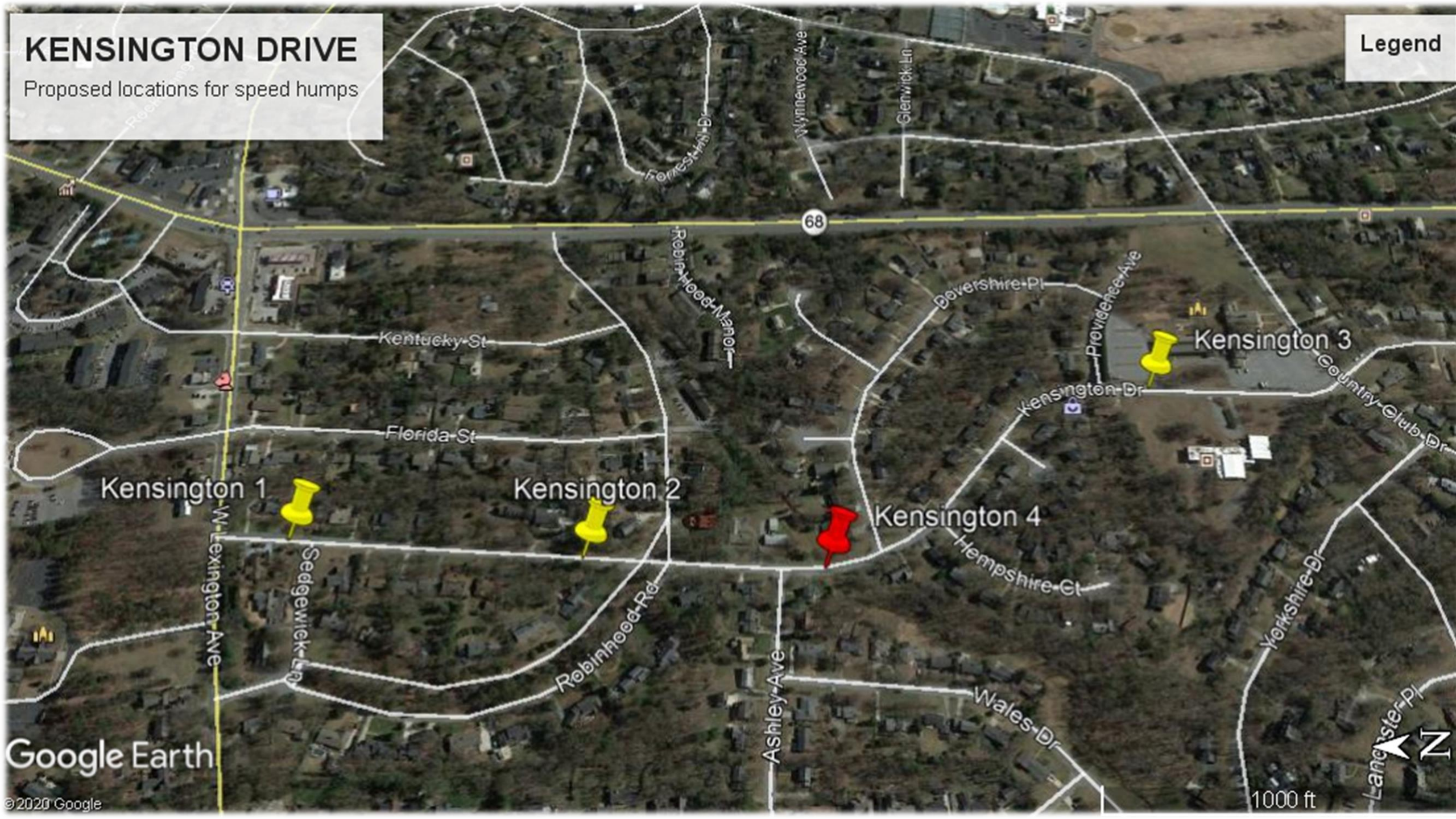
©2020 Google



# KENSINGTON DRIVE

Proposed locations for speed humps

Legend



Google Earth

©2020 Google

1000 ft



# WESLEY DRIVE

Proposed locations for speed humps

Legend



Google Earth

© 2020 Google

800 ft





**Location 4: Ray to Quaker**  
(looking south)





**CITY OF RALEIGH  
DEPARTMENT OF  
TRANSPORTATION**



DETAIL SHEET 1

TRAFFIC CALMING PROJECT

## 2017 TRAFFIC CALMING PROJECTS

**DRAWN BY:** T FIORELLO

## REVISIONS

NO.	DATE
-----	------

## SCALES

HSCALE:

VSCALE: N/A

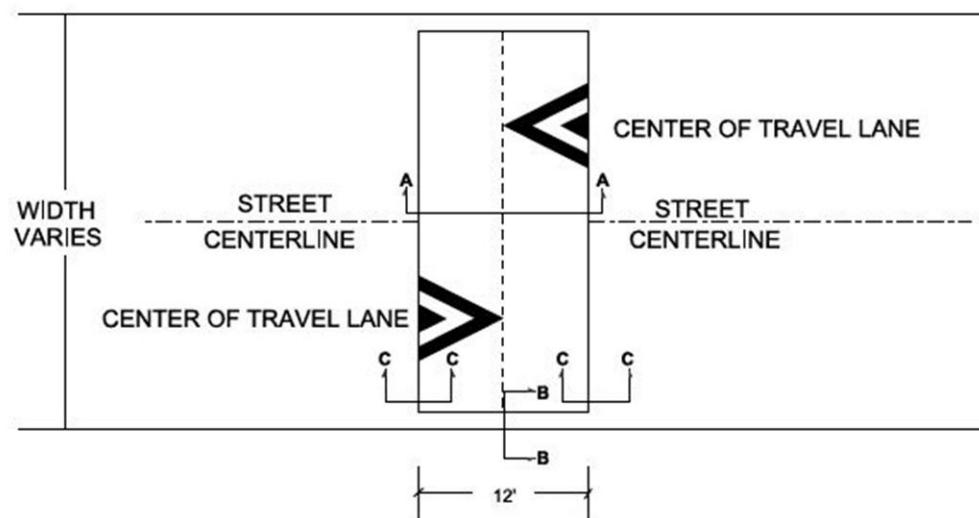
PROJECT	
2017 MINOR PROJECTS	
1	...
2	...
3	...
4	...
5	...
6	...
7	...
8	...
9	...
10	...
11	...
12	...
13	...
14	...
15	...
16	...
17	...
18	...
19	...
20	...
21	...
22	...
23	...
24	...
25	...
26	...
27	...
28	...
29	...
30	...
31	...
32	...
33	...
34	...
35	...
36	...
37	...
38	...
39	...
40	...
41	...
42	...
43	...
44	...
45	...
46	...
47	...
48	...
49	...
50	...
51	...
52	...
53	...
54	...
55	...
56	...
57	...
58	...
59	...
60	...
61	...
62	...
63	...
64	...
65	...
66	...
67	...
68	...
69	...
70	...
71	...
72	...
73	...
74	...
75	...
76	...
77	...
78	...
79	...
80	...
81	...
82	...
83	...
84	...
85	...
86	...
87	...
88	...
89	...
90	...
91	...
92	...
93	...
94	...
95	...
96	...
97	...
98	...
99	...
100	...

**SHEET NO.**

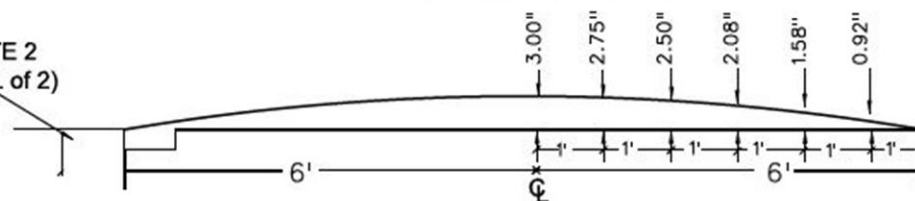
SHEET 41 of 45

DRAWING NO.

DETAIL SHEET 1

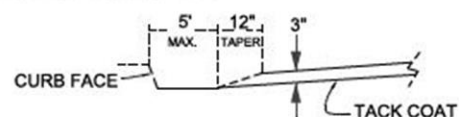


SEE NOTE 2  
(TYPICAL of 2)



## PARABOLIC CROWN

### SHOULDER DETAIL FOR STREETS WITHOUT GUTTERS



### GUTTER DETAIL FOR CURBED STREETS

SECTION C - C



### FOOTING DETAIL





A similar  
location  
in Raleigh

Estimated cost to install

**\$5,000 each**

**\$65,000 total for 13**





# CLOSING

- Council approval not required; all locations are compliant with the Neighborhood Traffic Calming Policy adopted in 2019
- FY 2021 budget for traffic calming set at \$50,000, and construction costs are estimated at \$65,000
- Transportation will work with the Budget Office to identify additional funds from the existing operating budget to fund the entire project

Questions?



